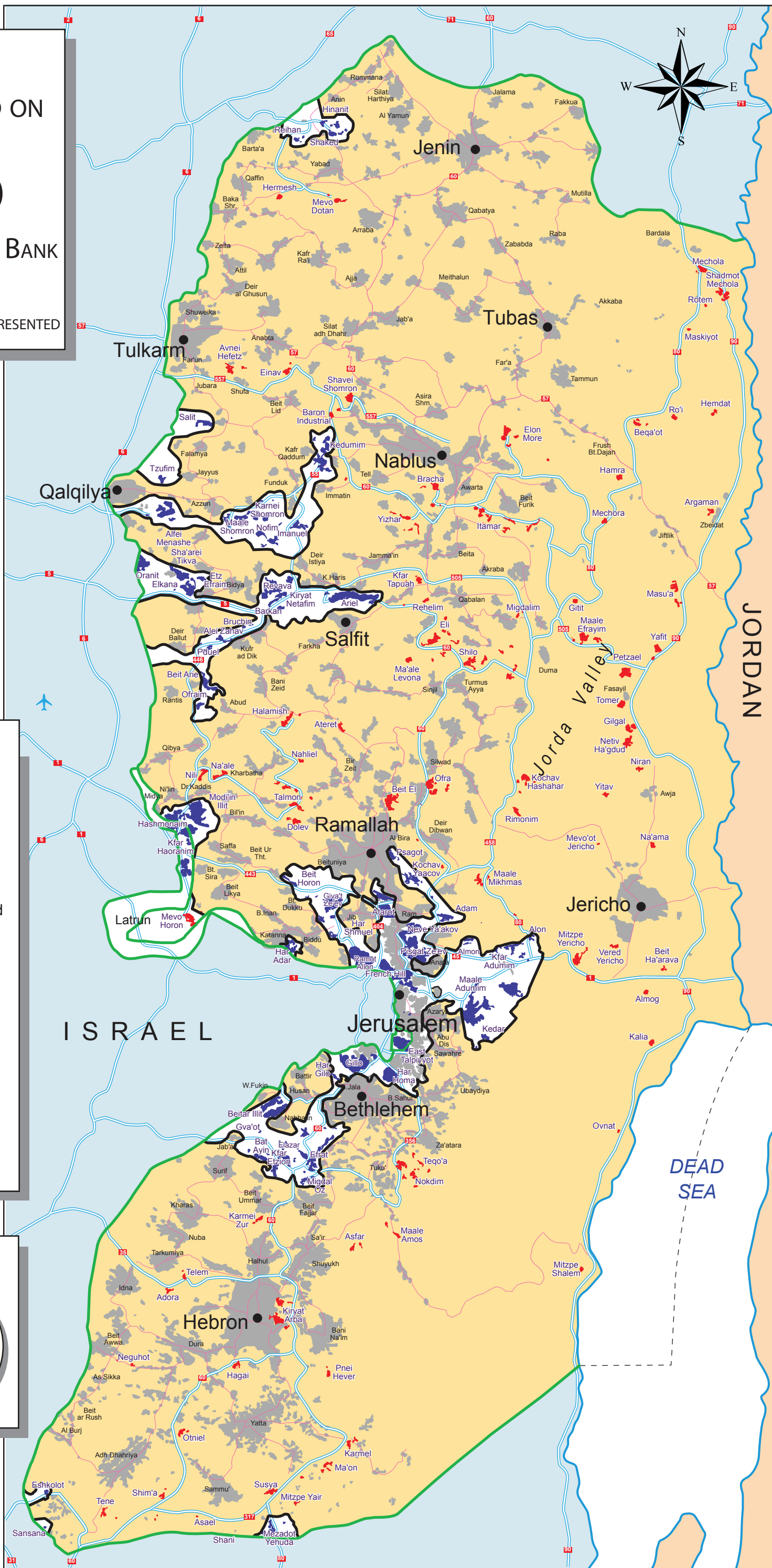







PROJECTION OF
ISRAELI MAP PRESENTED ON
7 APRIL, 2008
(KING DAVID HOTEL)

600 km² ~ 10.6 % OF WEST BANK
TOTAL AREA PROPOSED

* 452 km² ~ 8 % DEPICTED HERE AS PRESENTED




LEGEND

-  1967 Boundary ("Green Line")
-  Palestinian built-up area
-  Israeli settlement to be evacuated
-  Israeli settler / Bypass road
-  Palestinian road
-  West Bank Area to be annexed by Israel



Settler Evacuation

 52,000 evacuated settlers

 410,000 settlers NOT evacuated

